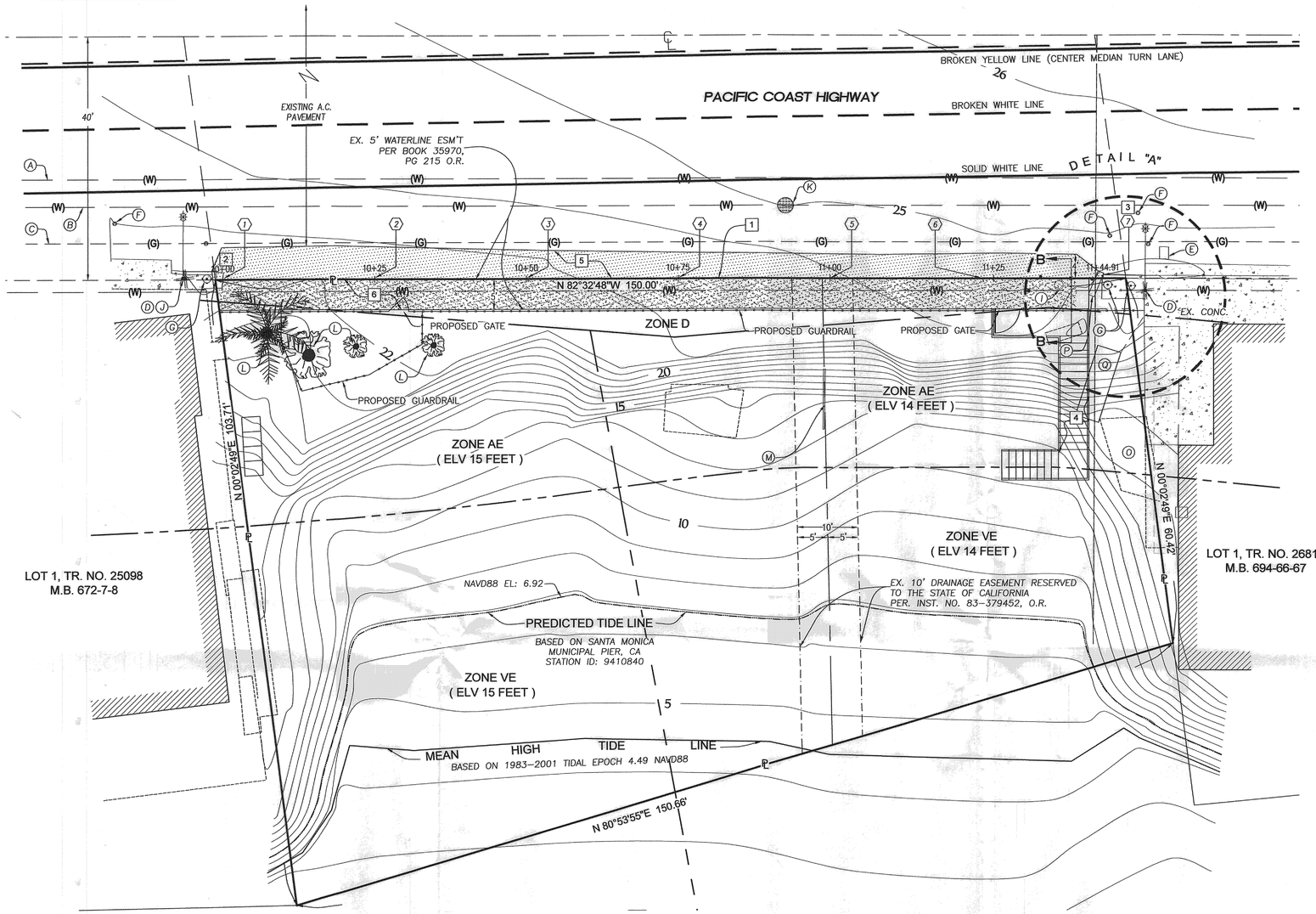

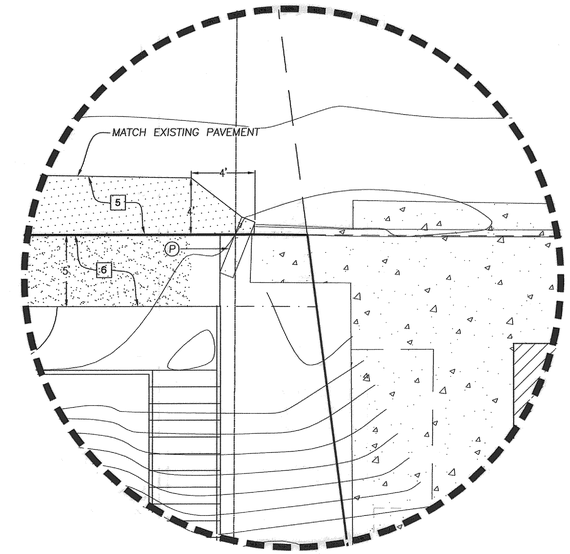

DETAIL "A"
SCALE 1"=5'

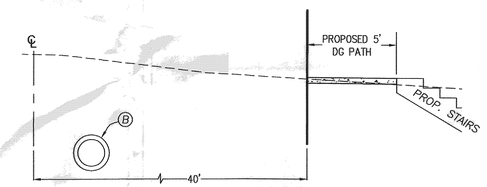

SECTION B–B
N.T.S.

EXISTING FEATURES (PROTECT IN PLACE, (TYP.))

- (A) EXISTING 8" STEEL PIPE FOR L.A. COUNTY WATER WORKS DEPARTMENT
- (B) EXISTING 30" MAIN LINE FOR L.A. COUNTY WATER WORKS DEPARTMENT
- (C) EXISTING 8 5/8" SOUTHERN CAL GAS
- (D) EXISTING POWER POLE AND STREET LIGHT
- (E) EXISTING WATER METER
- (F) EXISTING WATER VALVE
- (G) EXISTING FIRE HYDRANT
- (H) EXISTING 12" CONCRETE SWALE
- (I) EXISTING 18" VENT
- (J) EXISTING TRANSFORMER
- (K) EXISTING WATER MANHOLE
- (L) EXISTING TREE
- (M) EXISTING 36" CMP PIPE
- (O) EXISTING WOOD DECK
- (P) EXISTING CONCRETE DRAINAGE DEVICE TO BE PROTECTED IN PLACE
- (Q) EXISTING WOODEN STAIRS

CONSTRUCTION NOTES:

* BASED ON COUNTY OF LOS ANGELES AND CAL TRANS STANDARD DRAWINGS

1. PROPOSED EDGE OF PAVEMENT (144.91 L.F.)
2. BEGIN PROPOSED EDGE OF AC PAVEMENT STA. 10+00 (TO MATCH EXISTING)
3. END PROPOSED PROPOSED EDGE OF AC PAVEMENT STA. 11+44.91 (TO MATCH EXISTING)
4. PROPOSED STAIRS, (CENTERLINE @ STA. 11+38) (REFER TO STRUCTURAL PLANS FOR SPECIFICATIONS)
5. PROPOSED A.C. PAVING TO MATCH EXISTING
6. PROPOSED 5' D.G. PATHWAY

EDGE OF PAVEMENT DATA TABLE

NO.	STATION	FLOW LINE	COMMENTS
1	10+00	22.56	MATCH EXISTING
2	10+25	22.91	EDGE AC PAVEMENT
3	10+50	23.26	EDGE AC PAVEMENT
4	10+75	23.61	EDGE AC PAVEMENT
5	11+00	23.96	EDGE AC PAVEMENT
6	11+25	24.31	EDGE AC PAVEMENT
7	11+44.91	24.53	MATCH EXISTING

NORTH
SCALE: 1" = 10'

GRAPHIC SCALE
0 10 20 30 40

NO.	DATE	REVISION	SUBM'T BY	APPV'D BY

REGISTERED PROFESSIONAL ENGINEER GARY R. WYNN No. C 43202 EXP. 3-31-20 CIVIL STATE OF CALIFORNIA

15-086 | GW | 3-2-18

WYNN ENGINEERING, INC.
27315 VALLEY CENTER ROAD
VALLEY CENTER, CA 92082
(760) 749-8722 (310) 306-9728
FAX (760) 749-9412
DATE 3-2-18
GARY R. WYNN, C 43202 EXP. 3/31/20

CITY OF MALIBU DEPARTMENT OF PUBLIC WORKS

STREET IMPROVEMENTS FOR:

20516 PACIFIC COAST HIGHWAY
MALIBU, CA

SHEET
3 OF 11

Date Plotted : Mar 02, 2018 – 9:49am
Plotted By : BRYANB
F:\2015\15-086 MRCA\DWG\ 15-086 MRCA – IP.DWG